Figure 1: The Raisin Region Watershed

11. Garry River Subwatershed

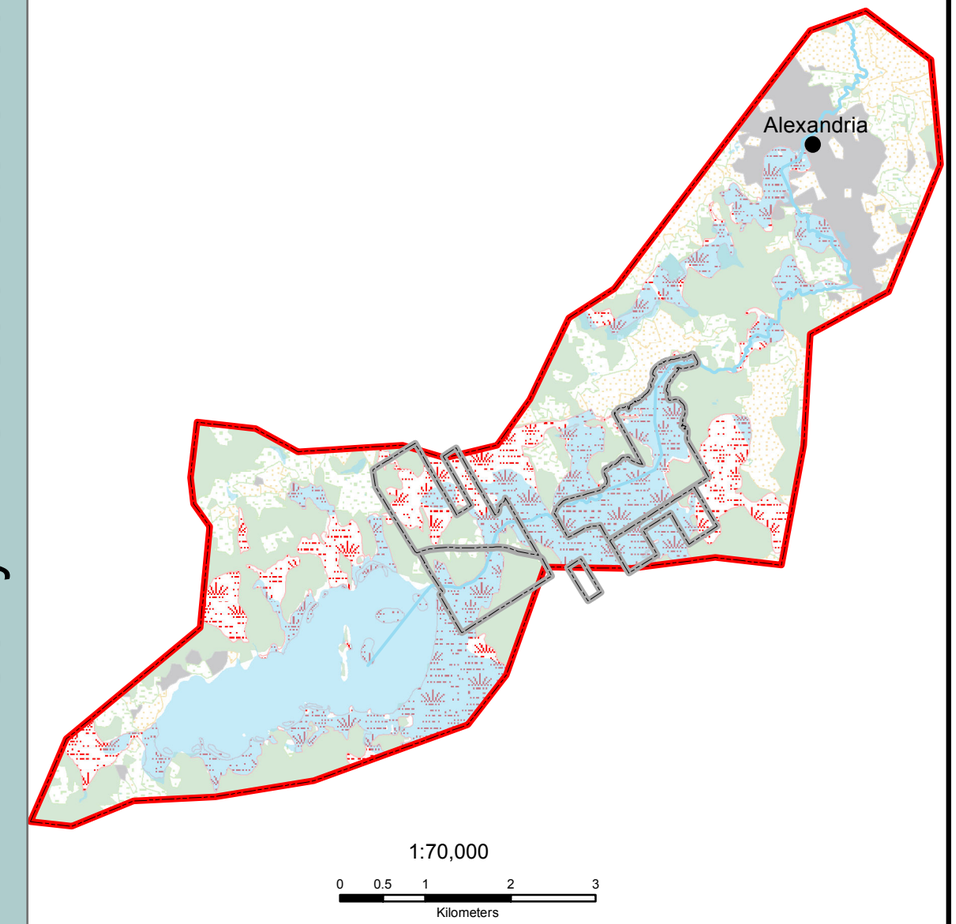

Subwatersheds

1. Wood Creek
2. Finney Creek
3. Pattingale Creek
4. Westleys Creek
5. Fraser Creek
6. Grays Creek
7. Hoople Creek
8. Raisin River
9. Sutherland Creek
10. Gunn Creek
11. Garry River
12. Delisle River
13. Beaudette River
14. Hoasic Creek
15. Rigaud River

Legend

- Garry River Subwatershed
- Streams > 2 Order
- Provincial Significant Wetlands
- City of Cornwall
- Water

Vegetation Cover

- Agricultural
- Developed
- Forest
- Shrub

Raisin Region Conservation Authority

Office de protection de la nature de la region Raisin

Figure 2: Loch Garry Forest Inventory Compartments

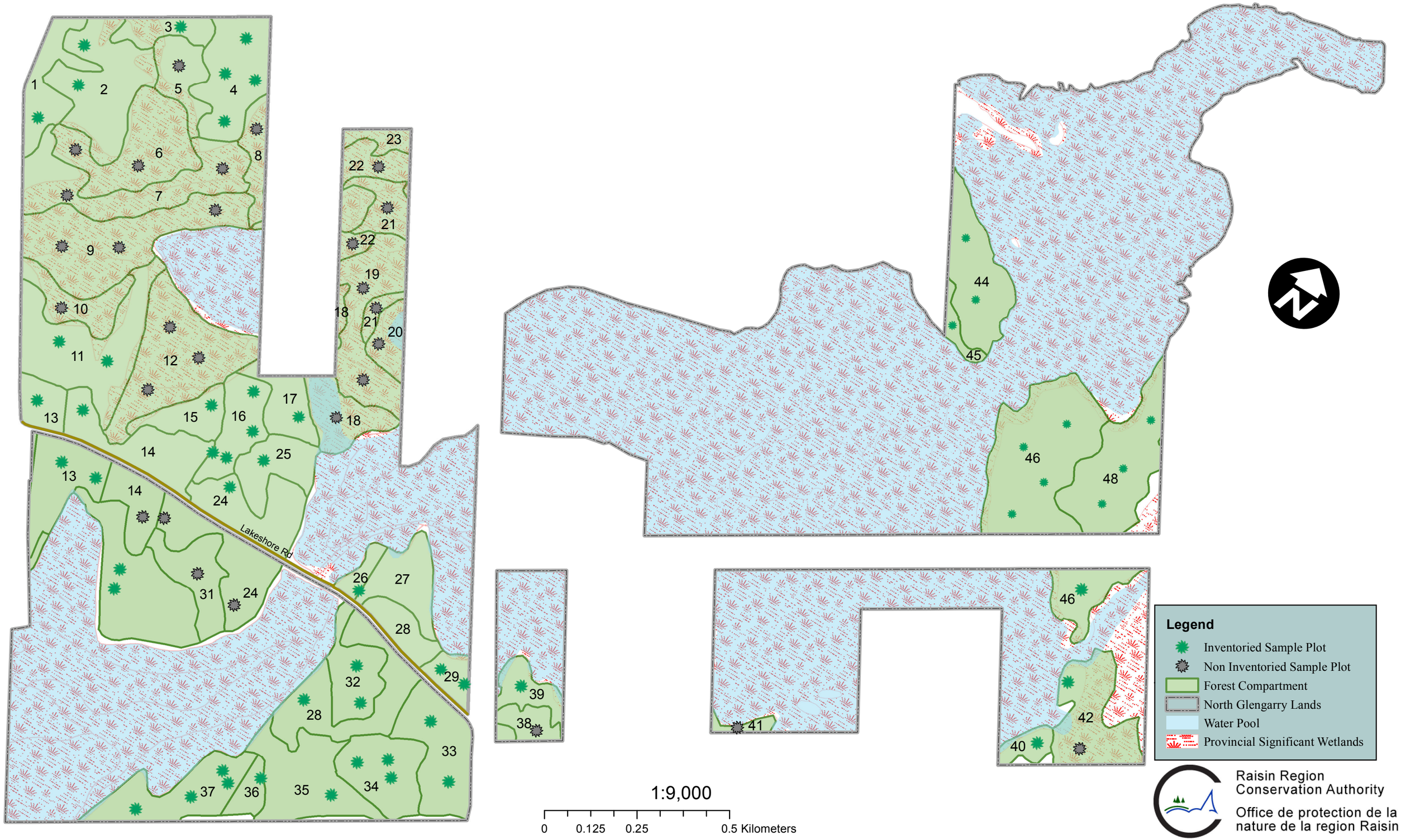

Figure 3: Loch Garry Forest Inventory Plots

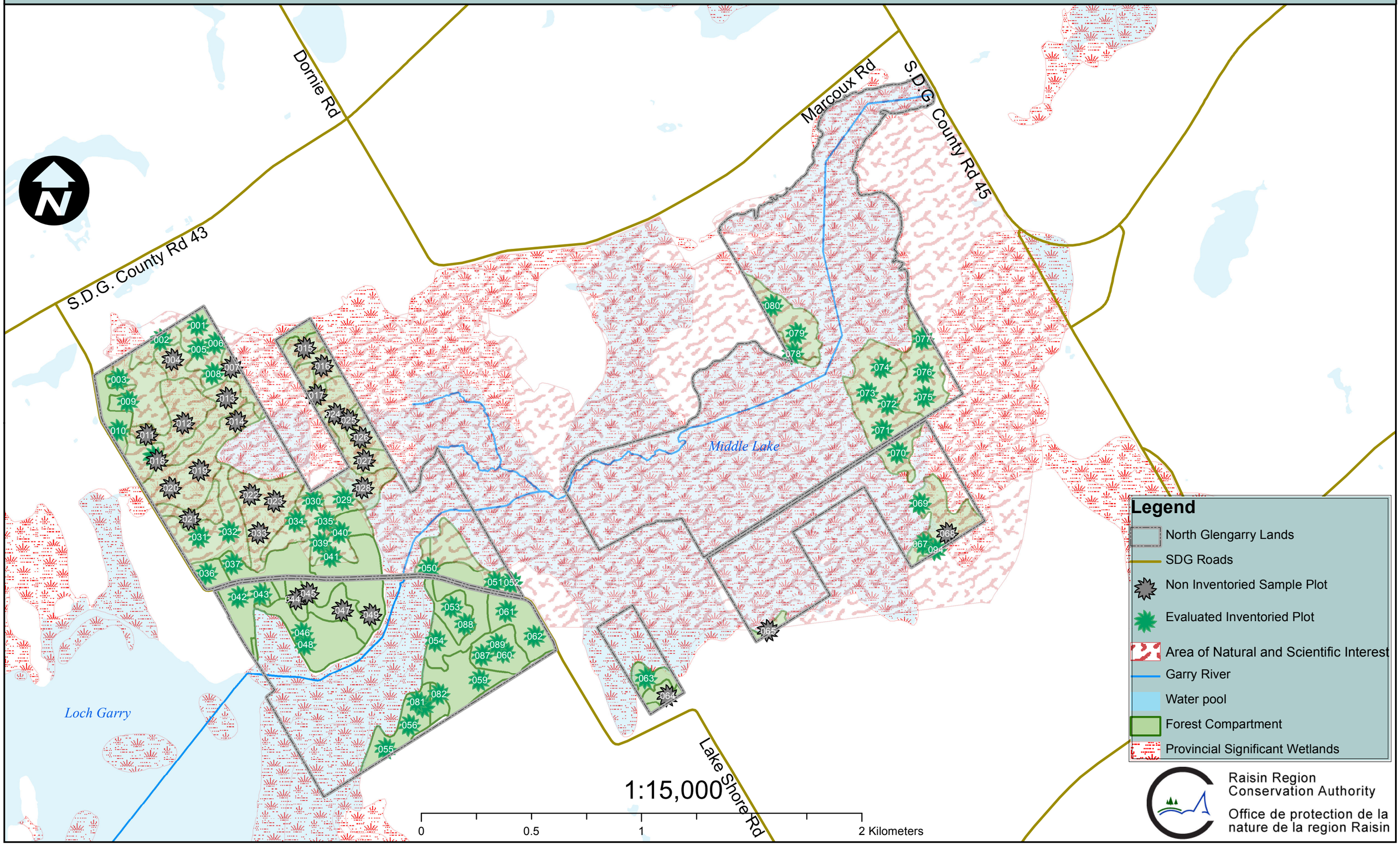

Loch Garry Forest Inventory 2013, Total Species Composition

	Polewood 10-24 cm		Small Sawlog 26-36 cm		Medium Sawlog 38-48 cm		Large Sawlog 50 cm +		Total		Total Trees	%
Species	AGS	UGS	AGS	UGS	AGS	UGS	AGS	UGS	AGS	UGS		
Ab	8	6	3	1	1	0	0	0	12	7	19	2%
Ag	2	0	0	0	0	0	0	0	2	0	2	0%
Aw	24	11	12	3	3	0	0	0	39	14	53	6%
Bd	69	14	22	1	1	0	1	0	93	15	108	11%
Bf	9	0	2	0	1	0	0	0	12	0	12	1%
Bw	8	7	5	0	0	0	0	0	13	7	20	2%
Cb	0	4	0	0	1	0	0	0	1	4	5	1%
Ce	221	67	28	17	0	1	0	0	249	85	334	35%
Ea	28	4	14	1	3	0	0	0	45	5	50	5%
Hb	17	8	9	2	0	0	0	0	26	10	36	4%
He	0	0	1	0	2	0	0	0	3	0	3	0%
Id	12	7	1	0	0	0	0	0	13	7	20	2%
La	1	0	4	0	1	0	0	0	6	0	6	1%
Mh	77	36	30	15	4	3	10	2	121	57	178	19%
Ob	0	0	2	0	0	0	0	0	2	0	2	0%
Po	5	3	5	1	1	0	0	0	11	4	15	2%
Pw	17	54	1	8	0	0	0	0	18	62	80	8%
Sw	4	0	2	0	4	0	0	0	10	0	10	1%
Grand Total	**502**	**221**	**141**	**49**	**22**	**4**	**11**	**2**	**676**	**277**	**953**	**100%**

Loch Garry Forest Inventory 2013, Total Species Composition

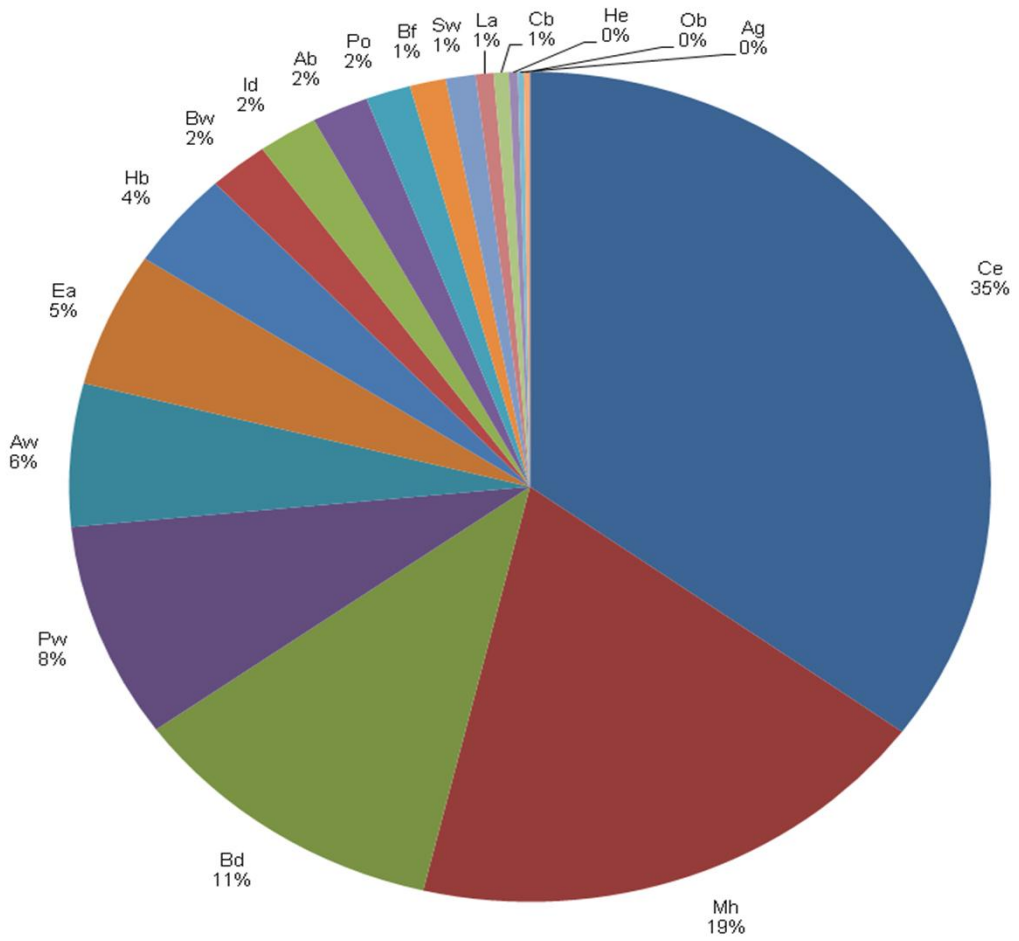

953 Total Trees
30 Forest Compartments, 57 Plots

Loch Garry Forest Inventory 2013, Stand Summary

Comp.'t #	# of Plots	Area (ha)	Latitude	Longitude	Avg Age (yrs)	Avg Height (m)	# of Trees	Basil Area (m^2)	Species Composition
1	1	3.06	45.273	-74.699	19	12.5	21	42	Pw10
2	2	6.48	45.274	-74.699	42	12.7	31	31	Ce5Mh1Bf1Ea1Id1Sw1
3	1	1.72	45.277	-74.697	73	16.9	20	40	Ce5Aw2Mh1He1Bd1
4	4	5.12	45.275	-74.694	59	18.7	55	28	Aw3Bd3Hb2Id1Mh1
7	1	6.64	45.272	-74.697	66	15.7	26	52	Ce7Bd2Bf1
11	2	7.46	45.269	-74.693	49	14.7	38	38	Ce9La1
13	3	1.62	45.266	-74.691	26	14.9	66	44	Pw9Ea1
14	1	2.26	45.267	-74.693	29	16.2	14	28	Po4Ce3Ea1Bw1La1
15	1	2.11	45.269	-74.689	80	22.3	29	58	Ce6Sw3Mh1
16	4	3.05	45.268	-74.688	61	18.6	44	22	Mh8Ea1Bd1
17	1	2.21	45.270	-74.686	72	19.1	37	74	Ce9La1
24	1	3.94	45.268	-74.687	51	16.5	11	22	Mh9Ea1
25	1	2.85	45.269	-74.687	42	16.6	6	12	Mh7Ab2Ea1
26	1	0.81	45.267	-74.681	74	15.6	32	64	Ce5Mh2Po1Id1Bd1
28	1	1.79	45.264	-74.681	33	10.6	16	32	Ce9Id1
29	2	1.29	45.267	-74.677	47	12.8	27	27	Ce4Bd3Ea1Mh1Ab1
30	2	6.65	45.264	-74.689	76	18.8	25	25	Mh7Hb2Aw1
32	2	3.02	45.265	-74.679	45	15.7	82	82	Ce10
33	2	5.05	45.264	-74.675	49	14.0	29	29	Ce10
34	3	4.07	45.264	-74.677	42	18.8	45	30	Bd6Ea2Id1Ab1
35	1	5.53	45.263	-74.678	45	17.1	8	16	Ea5Ag3Mh1Ab1
36	1	1.07	45.262	-74.681	57	21.4	16	32	Aw4Mh3Bd3
37	4	4.61	45.262	-74.682	47	21.0	74	37	Mh4Bd3Hb1Aw1Bw1
39	1	1.77	45.263	-74.669	62	12.6	32	64	Ce10
40	2	1.03	45.268	-74.652	55	16.5	19	19	Mh3Aw2Bd2Po1Ab1Ce1
42	1	4.97	45.270	-74.653	103	12.7	25	50	Ce6Bd2Bw2
44	2	5.08	45.278	-74.661	65	20.2	25	25	Mh4Aw3Ob1Id1Hb1
45	1	0.74	45.276	-74.660	44	17.5	12	24	Bf4Bd2Bw2Aw1Sw1
46	5	9.97	45.275	-74.655	67	18.4	47	19	Mh4Ea1Bd1Bw1Hb1Ab1Aw1
48	3	6.67	45.276	-74.653	70	19.4	41	27	Mh4Bd2Ab1Id1Ce1Aw1
n = 30	**Σ = 57**	**Σ = 112.6**			**x̄ = 55**	**x̄ = 16.6**	**Σ = 953**	**x̄ = 36**	**Ce4Mh2Bd1Pw1Aw1Ea1**

Loch Garry Forest Inventory 2013

Forest Compartment: 1

45.273 N 74.699 W

Raisin Region Conservation Authority

Office de protection de la nature de la region Raisin

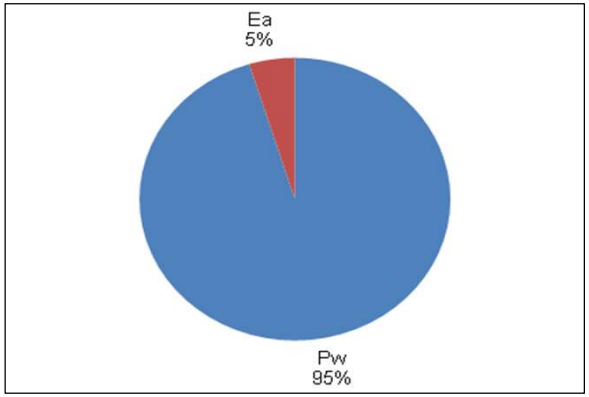

Species Composition:

Pw10

Plots	Compt. Area (ha)	Avg. Age (yrs)	Avg. Height (m)	Total Trees	Basil Area (m²)
1	3.06	19	12.5	21	42

	Polewood 10-24 cm		Small Sawlog 26-36 cm		Medium Sawlog 38-48 cm		Large Sawlog 50 cm +		Total	
Species	AGS	UGS	AGS	UGS	AGS	UGS	AGS	UGS	AGS	UGS
Ea	0	0	0	0	1	0	0	0	1	0
Pw	15	5	0	0	0	0	0	0	15	5

Loch Garry Forest Inventory 2013

Forest Compartment: 2

45.274 N 74.699 W

Raisin Region Conservation Authority

Office de protection de la nature de la region Raisin

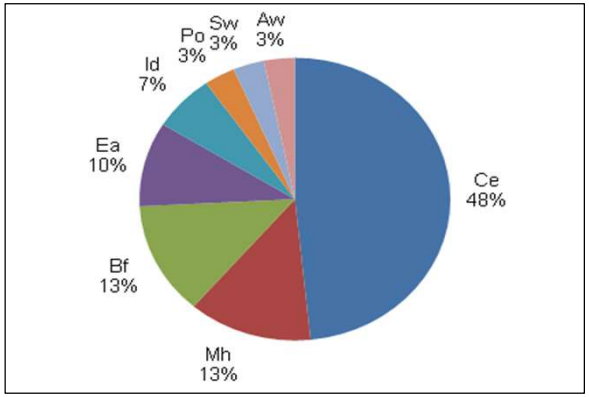

Species Composition:
Ce5Mh1Bf1Ea1Id1Sw1

Plots	Compt. Area (ha)	Avg. Age (yrs)	Avg. Height (m)	Total Trees	Basil Area (m²)
2	6.48	42	12.7	31	31

	Polewood 10-24 cm		Small Sawlog 26-36 cm		Medium Sawlog 38-48 cm		Large Sawlog 50 cm +		Total	
Species	AGS	UGS	AGS	UGS	AGS	UGS	AGS	UGS	AGS	UGS
Aw	0	0	0	0	1	0	0	0	1	0
Bf	3	0	1	0	0	0	0	0	4	0
Ce	5	9	0	1	0	0	0	0	5	10
Ea	3	0	0	0	0	0	0	0	3	0
Id	0	1	1	0	0	0	0	0	1	1
Mh	1	0	2	1	0	0	0	0	3	1
Po	0	1	0	0	0	0	0	0	0	1
Sw	1	0	0	0	0	0	0	0	1	0

Loch Garry Forest Inventory 2013

Forest Compartment: 3

45.277 N 74.697 W

Raisin Region Conservation Authority

Office de protection de la nature de la region Raisin

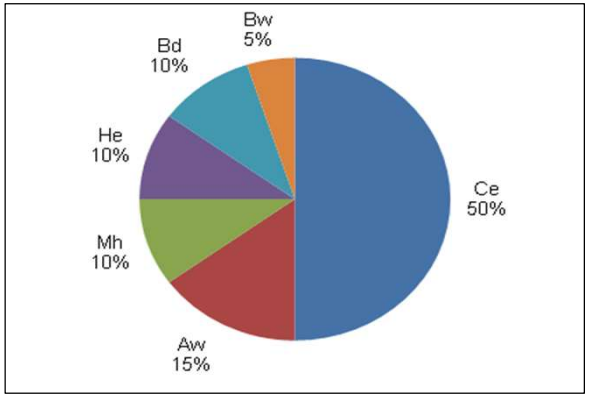

Species Composition:

Ce5Aw2Mh1He1Bd1

Plots	Compt. Area (ha)	Avg. Age (yrs)	Avg. Height (m)	Total Trees	Basil Area (m²)
1	1.72	73	16.9	20	40

	Polewood 10-24 cm		Small Sawlog 26-36 cm		Medium Sawlog 38-48 cm		Large Sawlog 50 cm +		Total	
Species	AGS	UGS	AGS	UGS	AGS	UGS	AGS	UGS	AGS	UGS
Aw	1	2	0	0	0	0	0	0	1	2
Bd	2	0	0	0	0	0	0	0	2	0
Bw	0	0	1	0	0	0	0	0	1	0
Ce	3	1	2	3	0	1	0	0	5	5
He	0	0	0	0	2	0	0	0	2	0
Mh	1	0	1	0	0	0	0	0	2	0

Loch Garry Forest Inventory 2013

Forest Compartment: 4

45.275 N 74.694 W

Raisin Region Conservation Authority

Office de protection de la nature de la region Raisin

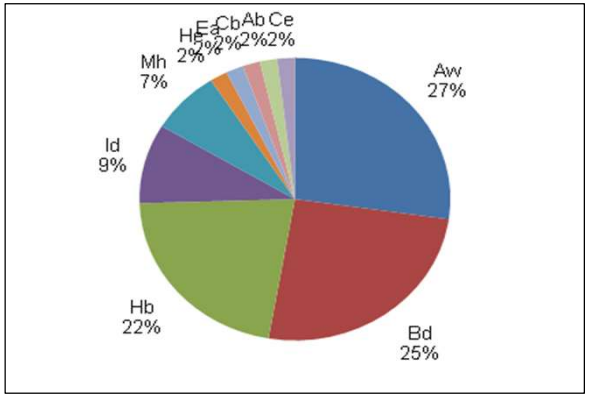

Species Composition:

Aw3Bd3Hb2Id1Mh1

Plots	Compt. Area (ha)	Avg. Age (yrs)	Avg. Height (m)	Total Trees	Basil Area (m²)
4	5.12	59	18.7	55	28

	Polewood 10-24 cm		Small Sawlog 26-36 cm		Medium Sawlog 38-48 cm		Large Sawlog 50 cm +		Total	
Species	AGS	UGS	AGS	UGS	AGS	UGS	AGS	UGS	AGS	UGS
Ab	1	0	0	0	0	0	0	0	1	0
Aw	6	5	3	1	0	0	0	0	9	6
Bd	11	0	3	0	0	0	0	0	14	0
Cb	0	1	0	0	0	0	0	0	0	1
Ce	1	0	0	0	0	0	0	0	1	0
Ea	0	1	0	0	0	0	0	0	0	1
Hb	8	3	1	0	0	0	0	0	9	3
He	0	0	1	0	0	0	0	0	1	0
Id	4	1	0	0	0	0	0	0	4	1
Mh	1	0	2	1	0	0	0	0	3	1

Loch Garry Forest Inventory 2013

Forest Compartment: 7

45.272 N 74.697 W

Raisin Region Conservation Authority

Office de protection de la nature de la region Raisin

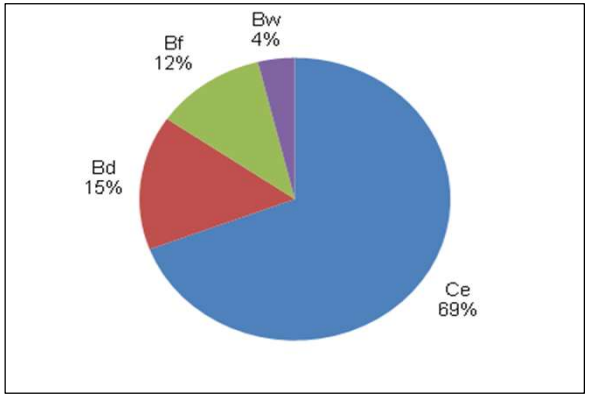

Species Composition:

Ce7Bd2Bf1

Plots	Compt. Area (ha)	Avg. Age (yrs)	Avg. Height (m)	Total Trees	Basil Area (m²)
1	6.64	66	15.7	26	52

	Polewood 10-24 cm		Small Sawlog 26-36 cm		Medium Sawlog 38-48 cm		Large Sawlog 50 cm +		Total	
Species	AGS	UGS	AGS	UGS	AGS	UGS	AGS	UGS	AGS	UGS
Bd	3	0	1	0	0	0	0	0	4	0
Bf	2	0	1	0	0	0	0	0	3	0
Bw	1	0	0	0	0	0	0	0	1	0
Ce	10	6	2	0	0	0	0	0	12	6

Loch Garry Forest Inventory 2013

Forest Compartment: 11

45.269 N 74.693 W

Raisin Region Conservation Authority

Office de protection de la nature de la region Raisin

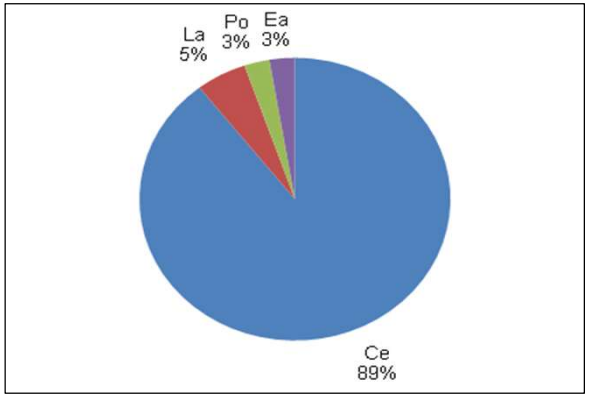

Species Composition:

Ce9La1

Plots	Compt. Area (ha)	Avg. Age (yrs)	Avg. Height (m)	Total Trees	Basil Area (m²)
2	7.46	49	14.7	38	38

	Polewood 10-24 cm		Small Sawlog 26-36 cm		Medium Sawlog 38-48 cm		Large Sawlog 50 cm +		Total	
Species	AGS	UGS	AGS	UGS	AGS	UGS	AGS	UGS	AGS	UGS
Ce	27	5	1	1	0	0	0	0	28	6
Ea	0	1	0	0	0	0	0	0	0	1
La	1	0	1	0	0	0	0	0	2	0
Po	1	0	0	0	0	0	0	0	1	0

Loch Garry Forest Inventory 2013

Forest Compartment: 13

45.266 N 74.691 W

Raisin Region Conservation Authority

Office de protection de la nature de la region Raisin

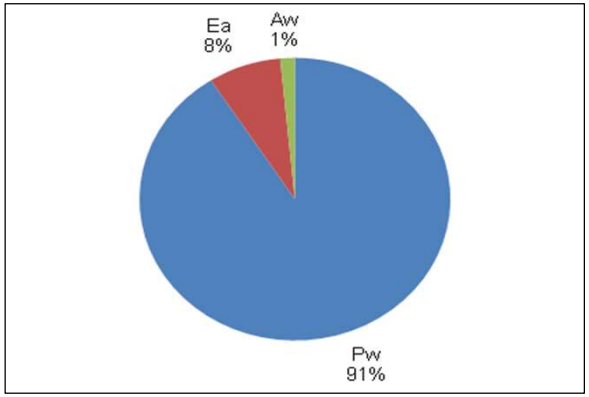

Species Composition:

Pw9Ea1

Plots	Compt. Area (ha)	Avg. Age (yrs)	Avg. Height (m)	Total Trees	Basil Area (m²)
3	1.62	26	14.9	66	44

	Polewood 10-24 cm		Small Sawlog 26-36 cm		Medium Sawlog 38-48 cm		Large Sawlog 50 cm +		Total	
Species	AGS	UGS	AGS	UGS	AGS	UGS	AGS	UGS	AGS	UGS
Aw	0	0	1	0	0	0	0	0	1	0
Ea	2	0	2	1	0	0	0	0	4	1
Pw	2	49	1	8	0	0	0	0	3	57

Loch Garry Forest Inventory 2013

Forest Compartment: 14

45.267 N 74.693 W

Raisin Region Conservation Authority

Office de protection de la nature de la region Raisin

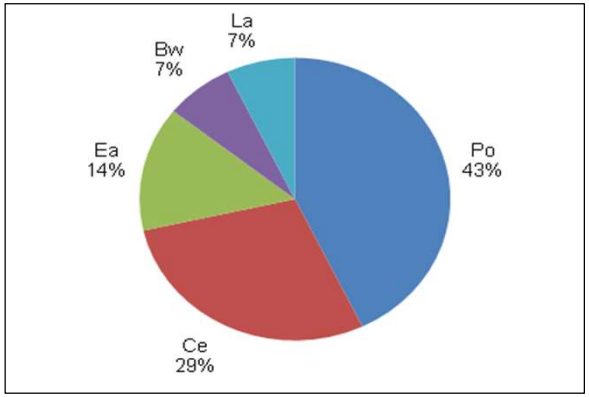

Species Composition:
Po4Ce3Ea1Bw1La1

Plots	Compt. Area (ha)	Avg. Age (yrs)	Avg. Height (m)	Total Trees	Basil Area (m²)
1	2.26	29	16.2	14	28

	Polewood 10-24 cm		Small Sawlog 26-36 cm		Medium Sawlog 38-48 cm		Large Sawlog 50 cm +		Total	
Species	AGS	UGS	AGS	UGS	AGS	UGS	AGS	UGS	AGS	UGS
Bw	0	0	1	0	0	0	0	0	1	0
Ce	4	0	0	0	0	0	0	0	4	0
Ea	0	0	2	0	0	0	0	0	2	0
La	0	0	1	0	0	0	0	0	1	0
Po	3	2	1	0	0	0	0	0	4	2

Loch Garry Forest Inventory 2013

Forest Compartment: 15

45.269 N 74.689 W

Raisin Region Conservation Authority

Office de protection de la nature de la region Raisin

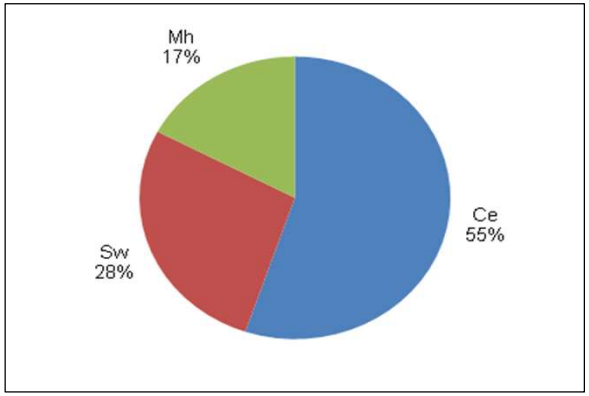

Species Composition:

Ce6Sw3Mh1

Plots	Compt. Area (ha)	Avg. Age (yrs)	Avg. Height (m)	Total Trees	Basil Area (m²)
1	2.11	80	22.3	29	58

	Polewood 10-24 cm		Small Sawlog 26-36 cm		Medium Sawlog 38-48 cm		Large Sawlog 50 cm +		Total	
Species	AGS	UGS	AGS	UGS	AGS	UGS	AGS	UGS	AGS	UGS
Ce	11	5	0	0	0	0	0	0	11	5
Mh	3	1	1	0	0	0	0	0	4	1
Sw	2	0	2	0	4	0	0	0	8	0

Loch Garry Forest Inventory 2013

Forest Compartment: 16

45.268 N 74.688 W

Raisin Region Conservation Authority

Office de protection de la nature de la region Raisin

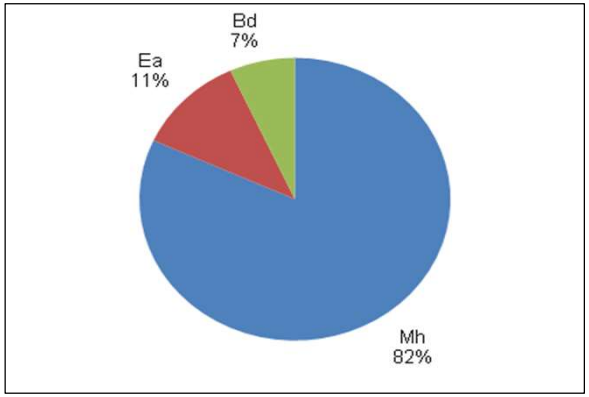

Species Composition:

Mh8Ea1Bd1

Plots	Compt. Area (ha)	Avg. Age (yrs)	Avg. Height (m)	Total Trees	Basil Area (m²)
4	3.05	61	18.6	44	22

	Polewood 10-24 cm		Small Sawlog 26-36 cm		Medium Sawlog 38-48 cm		Large Sawlog 50 cm +		Total	
Species	AGS	UGS	AGS	UGS	AGS	UGS	AGS	UGS	AGS	UGS
Bd	1	0	0	0	1	0	1	0	3	0
Ea	2	1	2	0	0	0	0	0	4	1
Mh	14	3	4	1	3	1	8	2	29	7

Loch Garry Forest Inventory 2013

Forest Compartment: 17

45.270 N 74.686 W

Raisin Region Conservation Authority

Office de protection de la nature de la region Raisin

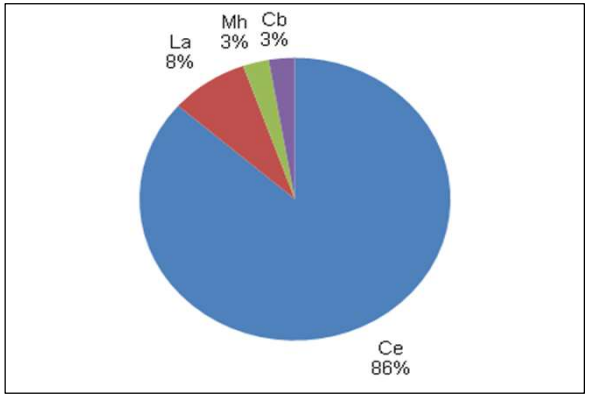

Species Composition:

Ce9La1

Plots	Compt. Area (ha)	Avg. Age (yrs)	Avg. Height (m)	Total Trees	Basil Area (m²)
1	2.21	72	19.1	37	74

	Polewood 10-24 cm		Small Sawlog 26-36 cm		Medium Sawlog 38-48 cm		Large Sawlog 50 cm +		Total	
Species	AGS	UGS	AGS	UGS	AGS	UGS	AGS	UGS	AGS	UGS
Cb	0	0	0	0	1	0	0	0	1	0
Ce	14	3	8	7	0	0	0	0	22	10
La	0	0	2	0	1	0	0	0	3	0
Mh	0	0	1	0	0	0	0	0	1	0

Loch Garry Forest Inventory 2013

Forest Compartment: 24

45.268 N 74.687 W

Raisin Region Conservation Authority

Office de protection de la nature de la region Raisin

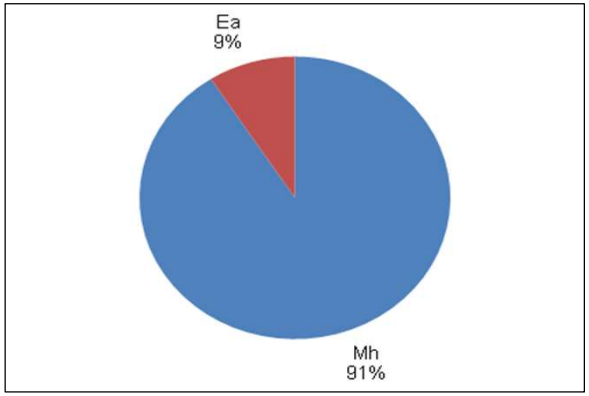

Species Composition:

Mh9Ea1

Plots	Compt. Area (ha)	Avg. Age (yrs)	Avg. Height (m)	Total Trees	Basil Area (m²)
1	3.94	51	16.5	11	22

	Polewood 10-24 cm		Small Sawlog 26-36 cm		Medium Sawlog 38-48 cm		Large Sawlog 50 cm +		Total	
Species	AGS	UGS	AGS	UGS	AGS	UGS	AGS	UGS	AGS	UGS
Ea	1	0	0	0	0	0	0	0	1	0
Mh	5	1	0	2	1	0	1	0	7	3

Loch Garry Forest Inventory 2013

Forest Compartment: 25

45.269 N 74.687 W

Raisin Region Conservation Authority

Office de protection de la nature de la region Raisin

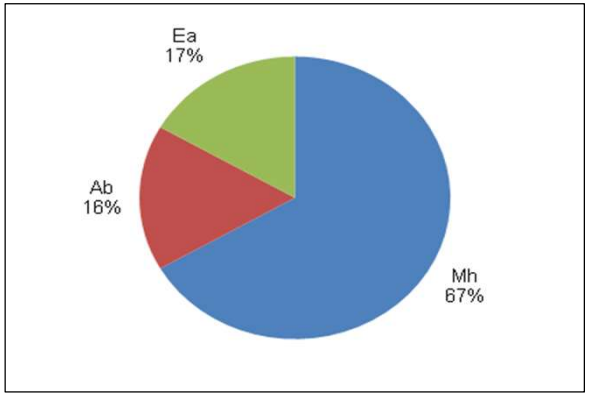

Species Composition:
Mh7Ab2Ea1

Plots	Compt. Area (ha)	Avg. Age (yrs)	Avg. Height (m)	Total Trees	Basil Area (m²)
1	2.85	42	16.6	6	12

	Polewood 10-24 cm		Small Sawlog 26-36 cm		Medium Sawlog 38-48 cm		Large Sawlog 50 cm +		Total	
Species	AGS	UGS	AGS	UGS	AGS	UGS	AGS	UGS	AGS	UGS
Ab	1	0	0	0	0	0	0	0	1	0
Ea	1	0	0	0	0	0	0	0	1	0
Mh	2	0	2	0	0	0	0	0	4	0

Loch Garry Forest Inventory 2013

Forest Compartment: 26

45.267 N 74.681 W

Raisin Region Conservation Authority

Office de protection de la nature de la region Raisin

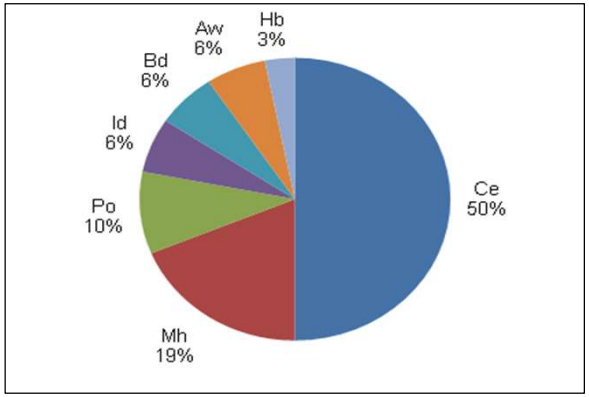

Species Composition:

Ce5Mh2Po1Id1Bd1

Plots	Compt. Area (ha)	Avg. Age (yrs)	Avg. Height (m)	Total Trees	Basil Area (m²)
1	0.81	74	15.6	32	64

	Polewood 10-24 cm		Small Sawlog 26-36 cm		Medium Sawlog 38-48 cm		Large Sawlog 50 cm +		Total	
Species	AGS	UGS	AGS	UGS	AGS	UGS	AGS	UGS	AGS	UGS
Aw	0	1	1	0	0	0	0	0	1	1
Bd	2	0	0	0	0	0	0	0	2	0
Ce	7	7	1	1	0	0	0	0	8	8
Hb	1	0	0	0	0	0	0	0	1	0
Id	0	2	0	0	0	0	0	0	0	2
Mh	2	1	2	1	0	0	0	0	4	2
Po	0	0	1	1	1	0	0	0	2	1

Loch Garry Forest Inventory 2013

Forest Compartment: 28

45.264 N 74.681 W

Raisin Region Conservation Authority

Office de protection de la nature de la region Raisin

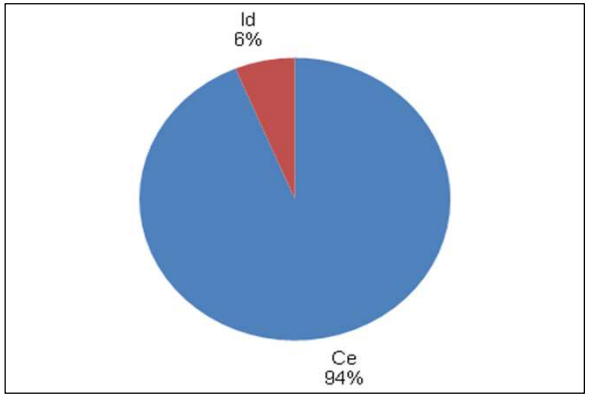

Species Composition:

Ce9Id1

Plots	Compt. Area (ha)	Avg. Age (yrs)	Avg. Height (m)	Total Trees	Basil Area (m²)
1	1.79	33	10.6	16	32

	Polewood 10-24 cm		Small Sawlog 26-36 cm		Medium Sawlog 38-48 cm		Large Sawlog 50 cm +		Total	
Species	AGS	UGS	AGS	UGS	AGS	UGS	AGS	UGS	AGS	UGS
Ce	14	1	0	0	0	0	0	0	14	1
Id	1	0	0	0	0	0	0	0	1	0

Loch Garry Forest Inventory 2013

Forest Compartment: 29

45.267 N 74.677 W

Raisin Region Conservation Authority

Office de protection de la nature de la region Raisin

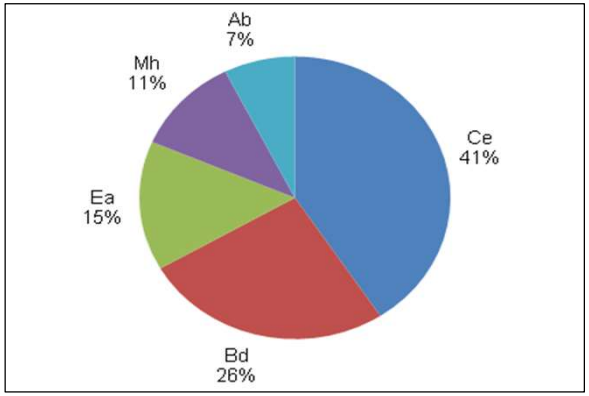

Species Composition:

Ce4Bd3Ea1Mh1Ab1

Plots	Compt. Area (ha)	Avg. Age (yrs)	Avg. Height (m)	Total Trees	Basil Area (m²)
2	1.29	47	12.8	27	27

	Polewood 10-24 cm		Small Sawlog 26-36 cm		Medium Sawlog 38-48 cm		Large Sawlog 50 cm +		Total	
Species	AGS	UGS	AGS	UGS	AGS	UGS	AGS	UGS	AGS	UGS
Ab	0	2	0	0	0	0	0	0	0	2
Bd	3	1	3	0	0	0	0	0	6	1
Ce	5	3	2	1	0	0	0	0	7	4
Ea	1	0	1	0	2	0	0	0	4	0
Mh	1	0	2	0	0	0	0	0	3	0

Loch Garry Forest Inventory 2013

Forest Compartment: 30

45.264 N 74.689 W

Raisin Region Conservation Authority

Office de protection de la nature de la region Raisin

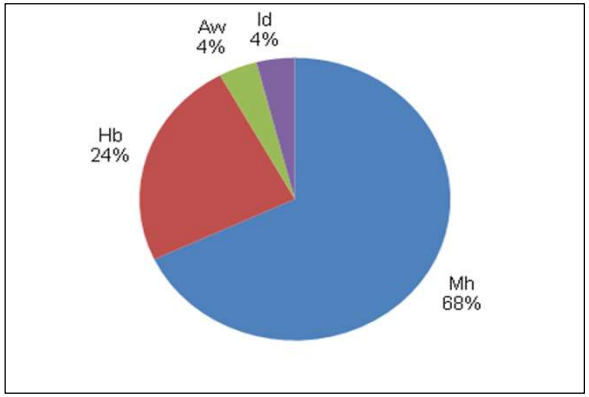

Species Composition:
Mh7Hb2Aw1

Plots	Compt. Area (ha)	Avg. Age (yrs)	Avg. Height (m)	Total Trees	Basil Area (m²)
2	6.65	76	18.8	25	25

	Polewood 10-24 cm		Small Sawlog 26-36 cm		Medium Sawlog 38-48 cm		Large Sawlog 50 cm +		Total	
Species	AGS	UGS	AGS	UGS	AGS	UGS	AGS	UGS	AGS	UGS
Aw	0	0	0	1	0	0	0	0	0	1
Hb	0	1	4	1	0	0	0	0	4	2
Id	0	1	0	0	0	0	0	0	0	1
Mh	8	8	1	0	0	0	0	0	9	8

Loch Garry Forest Inventory 2013

Forest Compartment: 32

45.265 N 74.679 W

Raisin Region Conservation Authority

Office de protection de la nature de la region Raisin

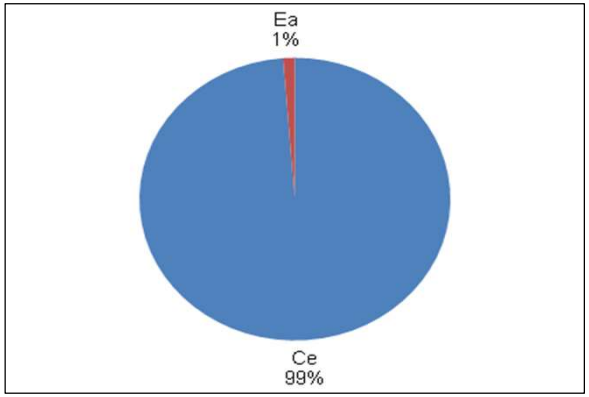

Species Composition:

Ce10

Plots	Compt. Area (ha)	Avg. Age (yrs)	Avg. Height (m)	Total Trees	Basil Area (m²)
2	3.02	45	15.7	82	82

	Polewood 10-24 cm		Small Sawlog 26-36 cm		Medium Sawlog 38-48 cm		Large Sawlog 50 cm +		Total	
Species	AGS	UGS	AGS	UGS	AGS	UGS	AGS	UGS	AGS	UGS
Ce	60	13	8	0	0	0	0	0	68	13
Ea	0	0	1	0	0	0	0	0	1	0

Loch Garry Forest Inventory 2013

Forest Compartment: 33

45.264 N 74.675 W

Raisin Region Conservation Authority

Office de protection de la nature de la region Raisin

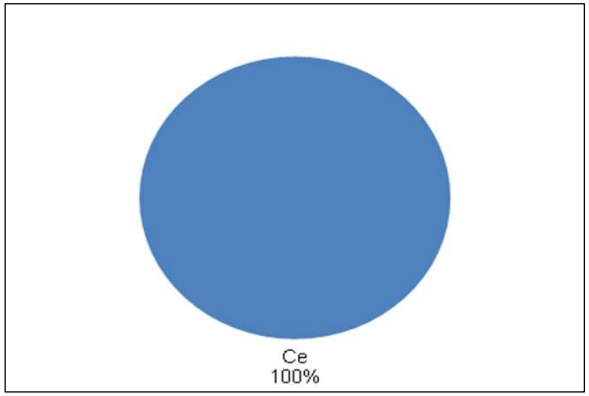

Species Composition:

Ce10

Plots	Compt. Area (ha)	Avg. Age (yrs)	Avg. Height (m)	Total Trees	Basil Area (m²)
2	5.05	49	14.0	29	29

	Polewood 10-24 cm		Small Sawlog 26-36 cm		Medium Sawlog 38-48 cm		Large Sawlog 50 cm +		Total	
Species	AGS	UGS	AGS	UGS	AGS	UGS	AGS	UGS	AGS	UGS
Ce	23	4	2	0	0	0	0	0	25	4

Loch Garry Forest Inventory 2013

Forest Compartment: 34

45.264 N 74.677 W

Raisin Region Conservation Authority

Office de protection de la nature de la region Raisin

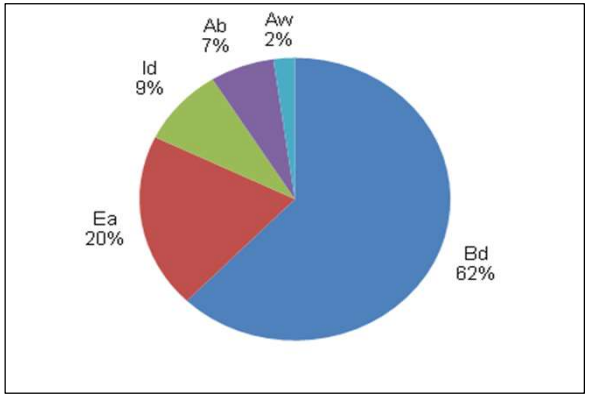

Species Composition:

Bd6Ea2Id1Ab1

Plots	Compt. Area (ha)	Avg. Age (yrs)	Avg. Height (m)	Total Trees	Basil Area (m²)
3	4.07	42	18.8	45	30

	Polewood 10-24 cm		Small Sawlog 26-36 cm		Medium Sawlog 38-48 cm		Large Sawlog 50 cm +		Total	
Species	AGS	UGS	AGS	UGS	AGS	UGS	AGS	UGS	AGS	UGS
Ab	0	2	1	0	0	0	0	0	1	2
Aw	1	0	0	0	0	0	0	0	1	0
Bd	20	2	6	0	0	0	0	0	26	2
Ea	6	0	3	0	0	0	0	0	9	0
Id	4	0	0	0	0	0	0	0	4	0

Loch Garry Forest Inventory 2013

Forest Compartment: 35

45.263 N 74.678 W

Raisin Region Conservation Authority

Office de protection de la nature de la region Raisin

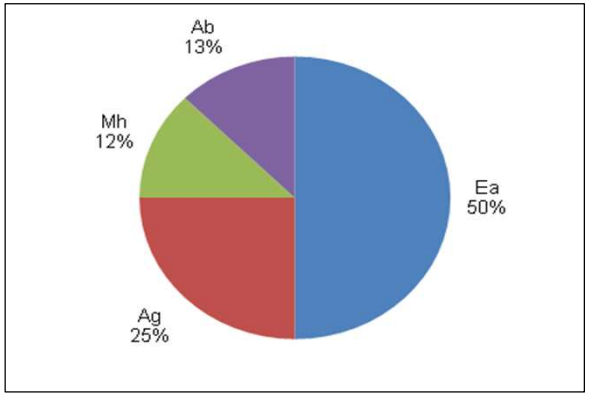

Species Composition:

Ea5Ag3Mh1Ab1

Plots	Compt. Area (ha)	Avg. Age (yrs)	Avg. Height (m)	Total Trees	Basil Area (m²)
1	5.53	45	17.1	8	16

	Polewood 10-24 cm		Small Sawlog 26-36 cm		Medium Sawlog 38-48 cm		Large Sawlog 50 cm +		Total	
Species	AGS	UGS	AGS	UGS	AGS	UGS	AGS	UGS	AGS	UGS
Ab	0	0	0	0	1	0	0	0	1	0
Ag	2	0	0	0	0	0	0	0	2	0
Ea	3	1	0	0	0	0	0	0	3	1
Mh	1	0	0	0	0	0	0	0	1	0

Loch Garry Forest Inventory 2013

Forest Compartment: 36

45.262 N 74.681 W

Raisin Region Conservation Authority

Office de protection de la nature de la region Raisin

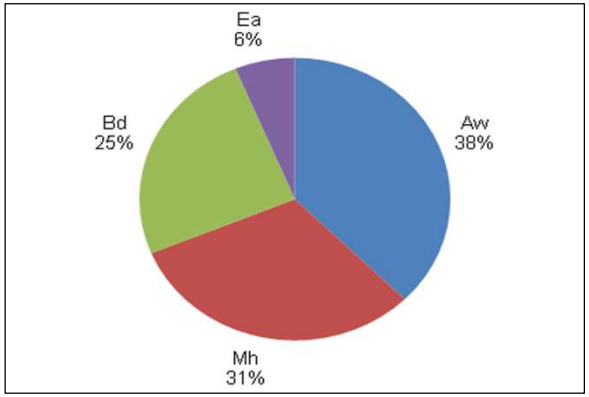

Species Composition:

Aw4Mh3Bd3

Plots	Compt. Area (ha)	Avg. Age (yrs)	Avg. Height (m)	Total Trees	Basil Area (m²)
1	1.07	57	21.4	16	32

	Polewood 10-24 cm		Small Sawlog 26-36 cm		Medium Sawlog 38-48 cm		Large Sawlog 50 cm +		Total	
Species	AGS	UGS	AGS	UGS	AGS	UGS	AGS	UGS	AGS	UGS
Aw	4	0	2	0	0	0	0	0	6	0
Bd	3	0	1	0	0	0	0	0	4	0
Ea	1	0	0	0	0	0	0	0	1	0
Mh	2	2	1	0	0	0	0	0	3	2

Loch Garry Forest Inventory 2013

Forest Compartment: 37

45.262 N 74.682 W

Raisin Region Conservation Authority

Office de protection de la nature de la region Raisin

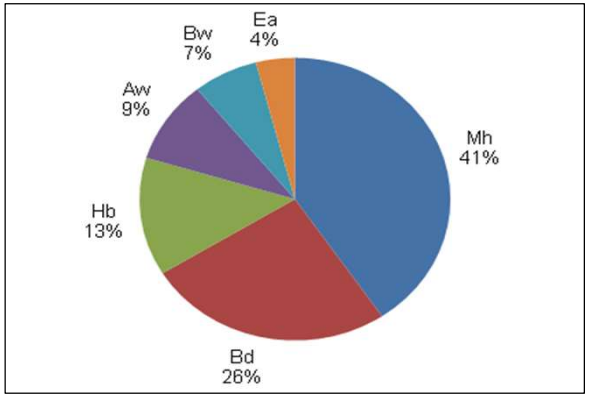

Species Composition:
Mh4Bd3Hb1Aw1Bw1

Plots	Compt. Area (ha)	Avg. Age (yrs)	Avg. Height (m)	Total Trees	Basil Area (m²)
4	4.61	47	21.0	74	37

	Polewood 10-24 cm		Small Sawlog 26-36 cm		Medium Sawlog 38-48 cm		Large Sawlog 50 cm +		Total	
Species	AGS	UGS	AGS	UGS	AGS	UGS	AGS	UGS	AGS	UGS
Aw	6	0	1	0	0	0	0	0	7	0
Bd	13	1	5	0	0	0	0	0	18	1
Bw	3	0	2	0	0	0	0	0	5	0
Ea	2	0	1	0	0	0	0	0	3	0
Hb	8	1	1	0	0	0	0	0	9	1
Mh	18	4	5	2	0	0	0	0	23	7

Loch Garry Forest Inventory 2013

Forest Compartment: 39

45.263 N 74.669 W

Raisin Region Conservation Authority

Office de protection de la nature de la region Raisin

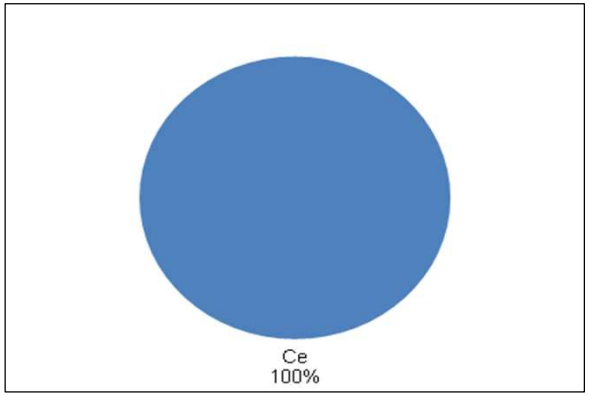

Species Composition:

Ce10

Plots	Compt. Area (ha)	Avg. Age (yrs)	Avg. Height (m)	Total Trees	Basil Area (m²)
1	1.77	62	12.6	32	64

	Polewood 10-24 cm		Small Sawlog 26-36 cm		Medium Sawlog 38-48 cm		Large Sawlog 50 cm +		Total	
Species	AGS	UGS	AGS	UGS	AGS	UGS	AGS	UGS	AGS	UGS
Ce	26	6	0	0	0	0	0	0	26	6

Loch Garry Forest Inventory 2013

Forest Compartment: 40

45.268 N 74.652 W

Raisin Region Conservation Authority

Office de protection de la nature de la region Raisin

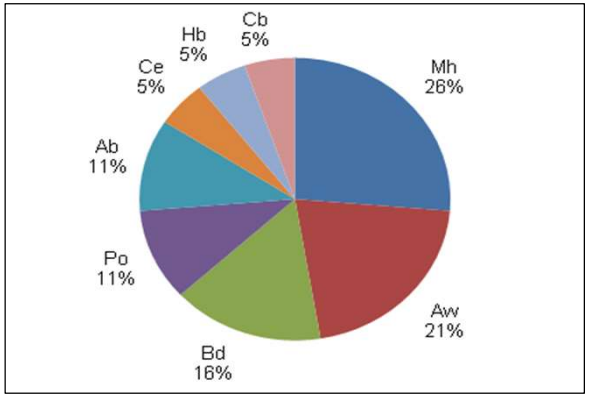

Species Composition:
Mh3Aw2Bd2Po1Ab1Ce1

Plots	Compt. Area (ha)	Avg. Age (yrs)	Avg. Height (m)	Total Trees	Basil Area (m²)
2	1.03	55	16.5	19	19

	Polewood 10-24 cm		Small Sawlog 26-36 cm		Medium Sawlog 38-48 cm		Large Sawlog 50 cm +		Total	
Species	AGS	UGS	AGS	UGS	AGS	UGS	AGS	UGS	AGS	UGS
Ab	0	2	0	0	0	0	0	0	0	2
Aw	4	0	0	0	0	0	0	0	4	0
Bd	0	2	1	0	0	0	0	0	1	2
Cb	0	1	0	0	0	0	0	0	0	1
Ce	1	0	0	0	0	0	0	0	1	0
Hb	0	0	0	1	0	0	0	0	0	1
Mh	3	1	0	0	0	0	1	0	4	1
Po	1	0	1	0	0	0	0	0	2	0

Loch Garry Forest Inventory 2013

Forest Compartment: 42

45.270 N 74.653 W

Raisin Region Conservation Authority

Office de protection de la nature de la region Raisin

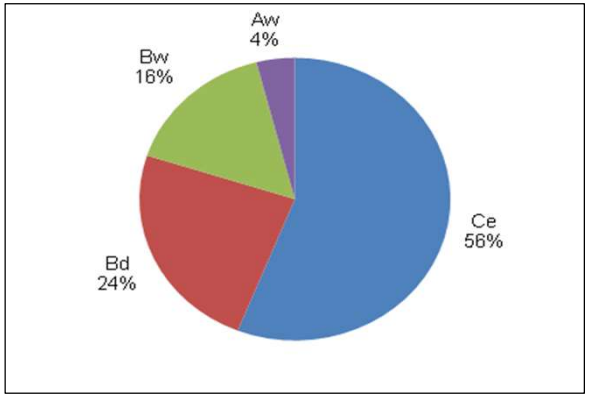

Species Composition:

Ce6Bd2Bw2

Plots	Compt. Area (ha)	Avg. Age (yrs)	Avg. Height (m)	Total Trees	Basil Area (m²)
1	4.97	103	12.7	25	50

	Polewood 10-24 cm		Small Sawlog 26-36 cm		Medium Sawlog 38-48 cm		Large Sawlog 50 cm +		Total	
Species	AGS	UGS	AGS	UGS	AGS	UGS	AGS	UGS	AGS	UGS
Aw	0	0	0	0	1	0	0	0	1	0
Bd	1	4	1	0	0	0	0	0	2	4
Bw	0	3	1	0	0	0	0	0	1	3
Ce	10	3	0	1	0	0	0	0	10	4

Loch Garry Forest Inventory 2013

Forest Compartment: 44

45.278 N 74.661 W

Raisin Region Conservation Authority

Office de protection de la nature de la region Raisin

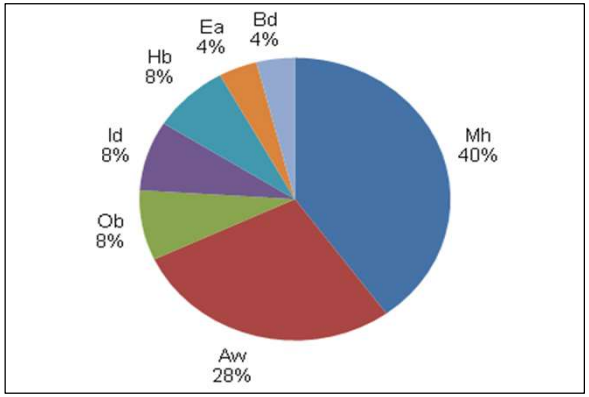

Species Composition:
Mh4Aw3Ob1Id1Hb1

Plots	Compt. Area (ha)	Avg. Age (yrs)	Avg. Height (m)	Total Trees	Basil Area (m²)
2	5.08	65	20.2	25	25

	Polewood 10-24 cm		Small Sawlog 26-36 cm		Medium Sawlog 38-48 cm		Large Sawlog 50 cm +		Total	
Species	AGS	UGS	AGS	UGS	AGS	UGS	AGS	UGS	AGS	UGS
Aw	1	1	4	0	1	0	0	0	6	1
Bd	1	0	0	0	0	0	0	0	1	0
Ea	0	0	1	0	0	0	0	0	1	0
Hb	0	0	2	0	0	0	0	0	2	0
Id	2	0	0	0	0	0	0	0	2	0
Mh	1	2	1	5	0	1	0	0	2	8
Ob	0	0	2	0	0	0	0	0	2	0

Loch Garry Forest Inventory 2013

Forest Compartment: 45

45.276 N 74.660 W

Raisin Region Conservation Authority

Office de protection de la nature de la region Raisin

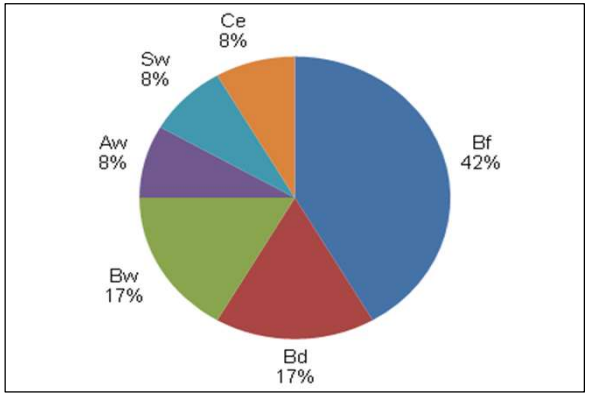

Species Composition:

Bf4Bd2Bw2Aw1Sw1

Plots	Compt. Area (ha)	Avg. Age (yrs)	Avg. Height (m)	Total Trees	Basil Area (m²)
1	0.74	44	17.5	12	24

	Polewood 10-24 cm		Small Sawlog 26-36 cm		Medium Sawlog 38-48 cm		Large Sawlog 50 cm +		Total	
Species	AGS	UGS	AGS	UGS	AGS	UGS	AGS	UGS	AGS	UGS
Aw	0	0	0	1	0	0	0	0	0	1
Bd	2	0	0	0	0	0	0	0	2	0
Bf	4	0	0	0	1	0	0	0	5	0
Bw	1	1	0	0	0	0	0	0	1	1
Ce	0	1	0	0	0	0	0	0	0	1
Sw	1	0	0	0	0	0	0	0	1	0

Loch Garry Forest Inventory 2013

Forest Compartment: 46

45.275 N 74.655 W

Raisin Region Conservation Authority

Office de protection de la nature de la region Raisin

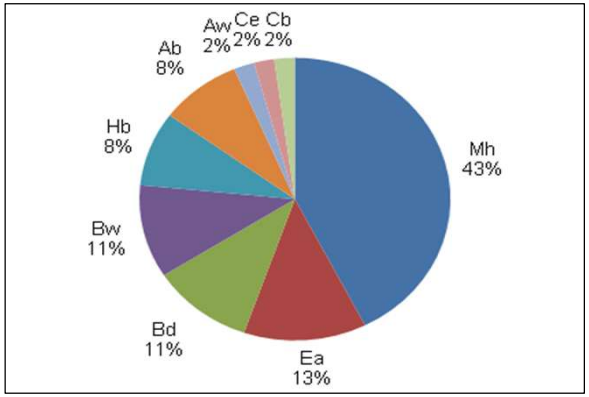

Species Composition:
Mh4Ea1Bd1Bw1Hb1Ab1Aw1

Plots	Compt. Area (ha)	Avg. Age (yrs)	Avg. Height (m)	Total Trees	Basil Area (m²)
5	9.97	67	18.4	47	19

	Polewood 10-24 cm		Small Sawlog 26-36 cm		Medium Sawlog 38-48 cm		Large Sawlog 50 cm +		Total	
Species	AGS	UGS	AGS	UGS	AGS	UGS	AGS	UGS	AGS	UGS
Ab	2	0	1	1	0	0	0	0	3	1
Aw	1	0	0	0	0	0	0	0	1	0
Bd	1	3	1	0	0	0	0	0	2	3
Bw	2	3	0	0	0	0	0	0	2	3
Cb	0	1	0	0	0	0	0	0	0	1
Ce	0	0	0	1	0	0	0	0	0	1
Ea	5	0	1	0	0	0	0	0	6	0
Hb	0	3	1	0	0	0	0	0	1	3
Mh	8	7	3	2	0	0	0	0	11	9

Loch Garry Forest Inventory 2013

Forest Compartment: 48

45.276 N 74.653 W

Raisin Region Conservation Authority

Office de protection de la nature de la region Raisin

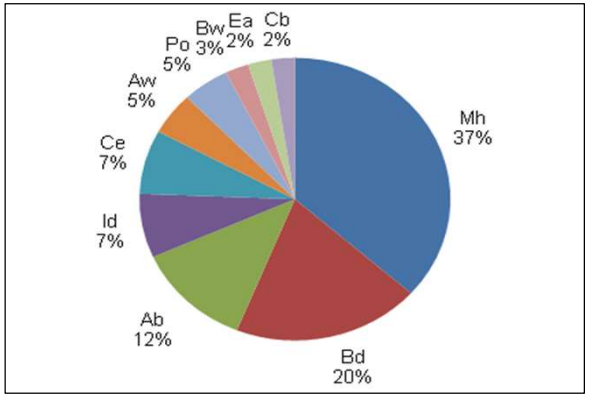

Species Composition:
Mh4Bd2Ab1Id1Ce1Aw1

Plots	Compt. Area (ha)	Avg. Age (yrs)	Avg. Height (m)	Total Trees	Basil Area (m²)
3	6.67	70	19.4	41	27

	Polewood 10-24 cm		Small Sawlog 26-36 cm		Medium Sawlog 38-48 cm		Large Sawlog 50 cm +		Total	
Species	AGS	UGS	AGS	UGS	AGS	UGS	AGS	UGS	AGS	UGS
Ab	4	0	1	0	0	0	0	0	5	0
Aw	0	2	0	0	0	0	0	0	0	2
Bd	6	1	0	1	0	0	0	0	6	2
Bw	1	0	0	0	0	0	0	0	1	0
Cb	0	1	0	0	0	0	0	0	0	1
Ce	0	0	2	1	0	0	0	0	2	1
Ea	1	0	0	0	0	0	0	0	1	0
Id	1	2	0	0	0	0	0	0	1	2
Mh	6	6	2	0	0	1	0	0	8	7
Po	0	0	2	0	0	0	0	0	2	0